

PUBLIC NOTICE

NOTICE IS HEREBY GIVEN TO THE GENERAL PUBLIC OF THE FOLLOWING MATTERS OF INTEREST REGARDING THE PITKIN COUNTY BOARD OF COUNTY COMMISSIONERS:

- Unless otherwise notified all regular and special meetings will be held in the Board of County Commissioners, Plaza One Conference Room, 530 E Main St, Aspen
- All regular meeting items begin at 12:00 p.m., or as soon thereafter as the conduct of business allows. Check agenda at <http://www.aspenpitkin.com> for meeting times for special meetings or call 920-5200
- Copies of the full text of any resolution(s) and ordinance(s) referred to are available during regular business hours (8:30 – 4:30) in the Clerk and Recorder's office, 530 East Main Street, Suite 101, Aspen, Colorado 81611
- NOTICE OF CONFIRMATORY PUBLIC HEARINGS BEFORE THE BOARD OF COUNTY COMMISSIONERS ON WEDNESDAY, JANUARY 25, 2012:

AN EMERGENCY RESOLUTION OF
THE BOARD OF COUNTY COMMISSIONERS OF PITKIN COUNTY, COLORADO,
TO REVISE AND ESTABLISH VOTING PRECINCTS AND DESIGNATE POLLING PLACES

Resolution No. 001 – 2012

RECITALS

1. Pitkin County is a political subdivision of the State of Colorado, and has been organized and operating as a home rule county by virtue of the adoption of the Pitkin County Home Rule Charter (the “Charter”) on March 21, 1978, as authorized by article XIV, § 16 of the Colorado constitution, and the Colorado Home Rule Powers Act, §§ 30-35-101 to 906 of the Colorado Revised Statutes (“C.R.S.”), as amended.
2. C.R.S. § 1-5-101(1) requires the clerk and recorder to “divide the county into as many election precincts for all general, primary and congressional vacancy elections as is convenient for the eligible electors of the county, and shall designate the place for each precinct at which elections are to be held.”
3. Pitkin County owns and utilizes an “electromechanical voting system,” as defined in C.R.S. § 1-1-104(13.5) and (15.5).
4. As a result, C.R.S. § 1-5-101(3) requires the clerk and recorder to establish at least one precinct for every 1,500 active eligible voters, but may with approval of the Board of County Commissioners establish one precinct for every 2,000 active eligible electors.
5. Pitkin County’s existing ten voting precincts were established on February 27, 2002 by Resolution No. 035-2002, and the precinct boundaries were last modified on April 6, 2006 by Resolution 012-2006.
6. The clerk and recorder has proposed that the Board retain Pitkin County’s existing ten precincts, the boundaries of which are depicted on the precinct boundary maps attached hereto as Exhibit 1 and are textually described in Exhibit 2 hereto.
7. The clerk and recorder has recommended designating the facilities identified in Table A, below, for each of the modified precincts. This recommendation will result in the retention of the former designated polling places for Precincts 01 and 05-10, and a change in the designated polling places for proposed Precincts 02-04. The clerk and recorder believes that changing the designated polling places for Precincts 02-04 is necessary, due to inadequacies of the prior designated polling places for those precincts. Although the proposed designated polling places for Precincts 02-04 will not be geographically situated within the modified boundaries of those precincts, the Board finds that, in each case, the proposed polling places for Precincts 02-04 are situated within the boundaries of adjacent proposed precincts, and are as if not more convenient for the voters of such precincts.

8. The modified voting precincts recommended by the clerk and recorder will contain the number of active voters set forth in Table A, below.

TABLE A			
PITKIN COUNTY PCT. NO.	DESIGNATED POLLING PLACE	STATUTORY PCT. NO.	ACTIVE VOTERS
01	Rio Grande Meeting Room, 455 Rio Grande Place, Aspen	3056149001	909
02	Red Brick Center for the Arts, 110 E. Hallam Street, Aspen	3056149002	735
03	Rio Grande Meeting Room, 455 Rio Grande Place, Aspen	3056149003	694
04	Red Brick Center for the Arts, 110 E. Hallam Street, Aspen	3056149004	760
05	Schultz Health and Human Services Building, 0405 Castle Creek Road, Aspen	3056149005	762
06	Snowmass Village Town Hall, 130 Kearns Road, Snowmass Village	3056149006	1,100
07	Colorado Mountain College, Aspen Campus (at the Airport Business Center), 255 Sage Way, Aspen	3056149007	1,103
08	Old Snowmass Fire Station, 1909 Snowmass Creek Road, Snowmass	3056149008	538
09	St. Peter's of the Valley Episcopal Church, 200 Elk Run Drive, Basalt	3056149009	711
10	Church at Redstone, 213 Redstone Boulevard, Redstone	3056149010	547

9. The Board of County Commissioners finds and determines that the establishment of voting precincts and designation of polling places as proposed by the clerk and recorder satisfies all applicable statutory criteria under the law of the State of Colorado, and will, if adopted, minimize voter confusion and inconvenience, and the complexity and expense of conducting county elections.

NOW, THEREFORE, BE IT RESOLVED BY THE BOARD OF COUNTY COMMISSIONERS OF PITKIN COUNTY, COLORADO THAT:

The foregoing recitals are hereby incorporated by this reference as if fully set forth herein; and

Effective immediately, Pitkin County voting precincts 01 - 10 are hereby established, and the polling place for each such precinct is hereby designated to be the building or location specified in the table set forth in Table A, above; and

The boundaries of the voting precincts hereby established shall be as set forth on the official precinct maps attached hereto as Exhibit 1 and as the same are textually described in Exhibit 2 hereto,

and any discrepancy between the maps and textual descriptions of the precincts attached hereto shall be resolved and finally determined by the Board;

The voting precincts and polling places hereby established and designated shall remain in effect until altered or modified by subsequent resolution of the Board of County Commissioners.

INTRODUCED, READ, AND ADOPTED ON THE 3RD DAY OF JANUARY, 2012, AND SET FOR CONFIRMATORY HEARING ON THE 25TH DAY OF JANUARY, 2012.

NOTICE OF CONFIRMATORY PUBLIC HEARING PUBLISHED IN THE ASPEN TIMES WEEKLY ON THE 13TH DAY OF JANUARY, 2012.

POSTED IN FULL ON THE OFFICIAL PITKIN COUNTY WEBSITE ON THE 13TH DAY OF JANUARY, 2012.

CONFIRMED AT A PUBLIC HEARING ON THE 25TH DAY OF JANUARY, 2012.

PUBLISHED BY TITLE AND SHORT SUMMARY, AFTER CONFIRMATORY PUBLIC HEARING, IN THE ASPEN TIMES WEEKLY ON THE ___ DAY OF JANUARY, 2012.

ATTEST:

BOARD OF COUNTY COMMISSIONERS

By: _____
Jeanette Jones
Deputy County Clerk

By: _____
Rachel E. Richards, Chairwoman

Date: _____

APPROVED AS TO FORM:

MANAGER APPROVAL

John Ely, County Attorney

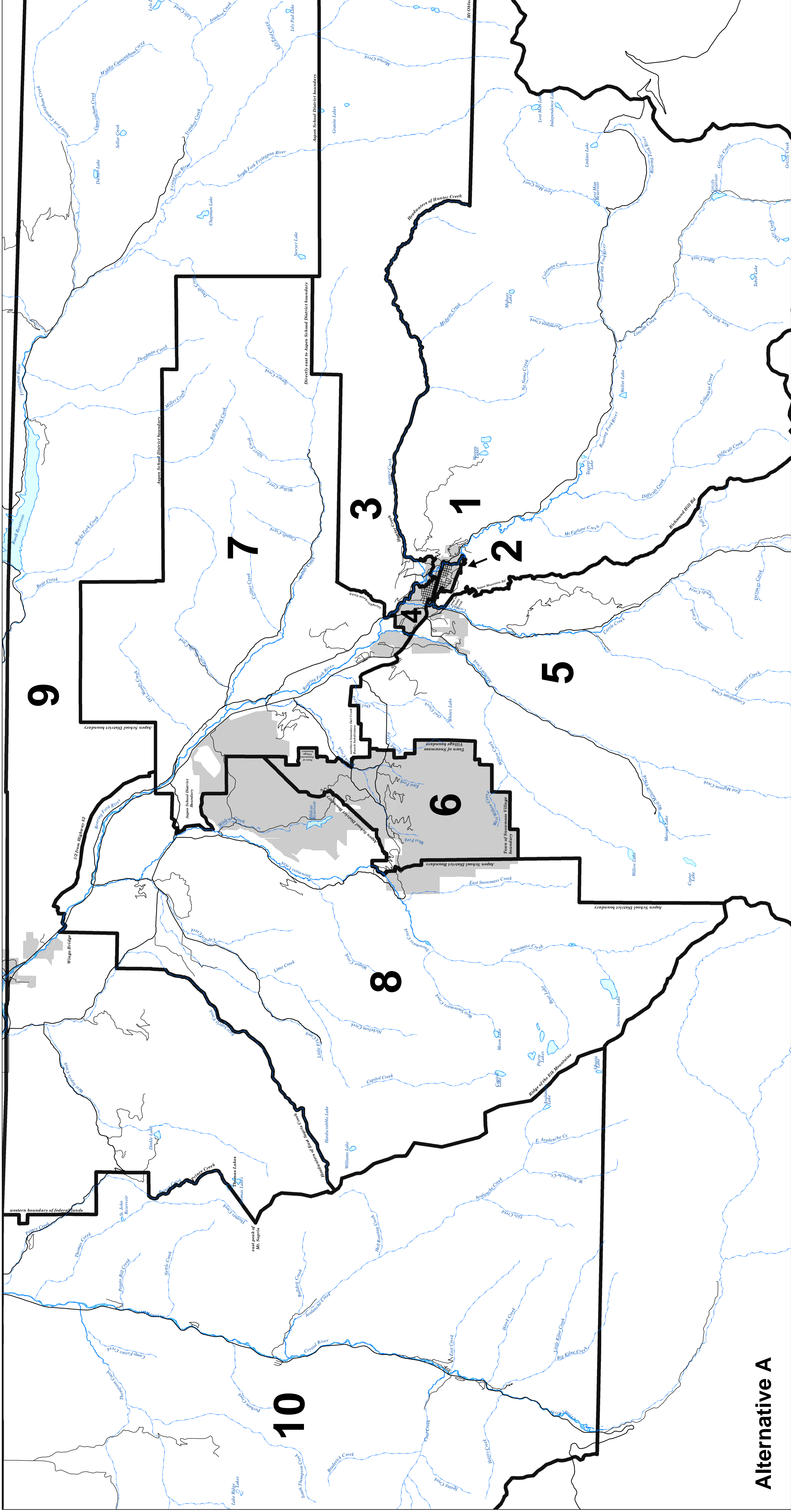
Jon Peacock, County Manager

RECOMMENDED FOR APPROVAL:

Janice K. Vos Caudill
County Clerk and Recorder

JANUARY 3, 2012 EMERGENCY RESOLUTION

EXHIBIT 1: OFFICIAL PRECINCT MAPS



Alternative A

Pitkin County VOTER PRECINCTS

Acceptance for Recording

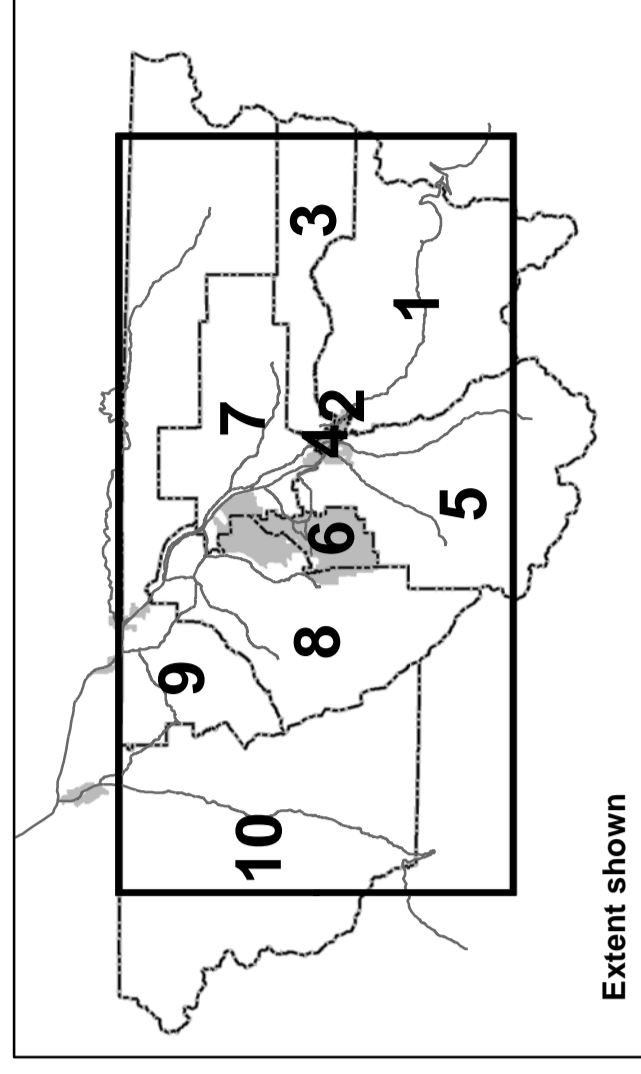
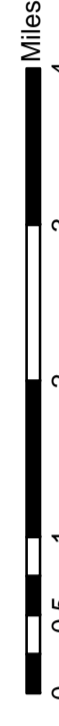
This map of the Election Precinct Boundaries is accepted for filing in the office of the Clerk and Recorder for Pitkin County, Colorado this _____ day of _____, 2012, in Plat Book _____ on Page _____ as Reception # _____

Clerk and Recorder

Board of County Commissioners Approval

This map of the Election Precinct Boundaries has been reviewed and approved by the Pitkin County Board of County Commissioners this _____ day of _____, 2012. Approval of this map is subject to the terms and conditions of Resolution _____

Chairman,
Pitkin County Board of County Commissioners

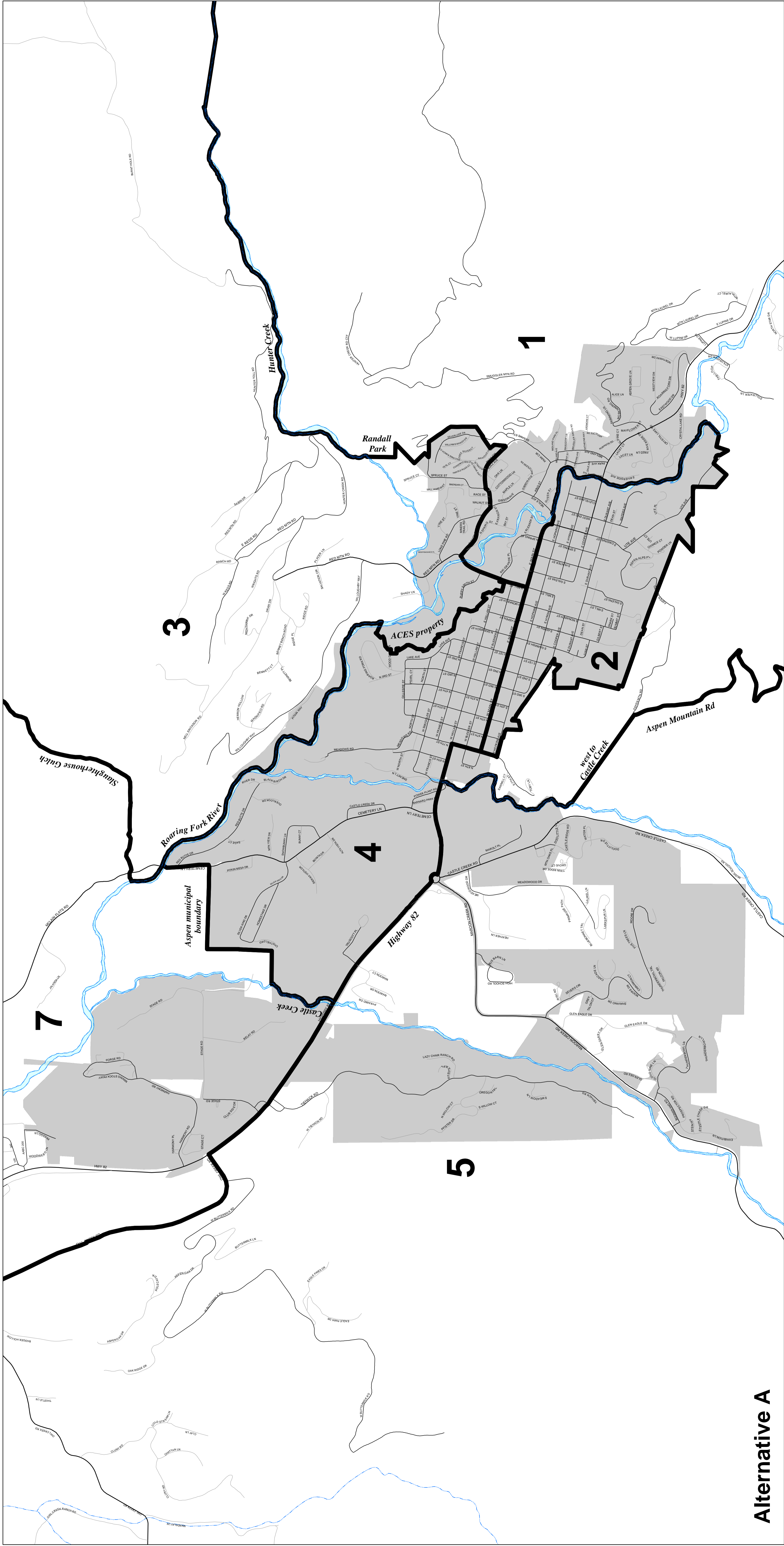


Extent shown



This map is a graphical representation of the features depicted and is not a legal representation. The accuracy map change depends on management or reduction.

December 30, 2011
© 2011 Pitkin County GIS

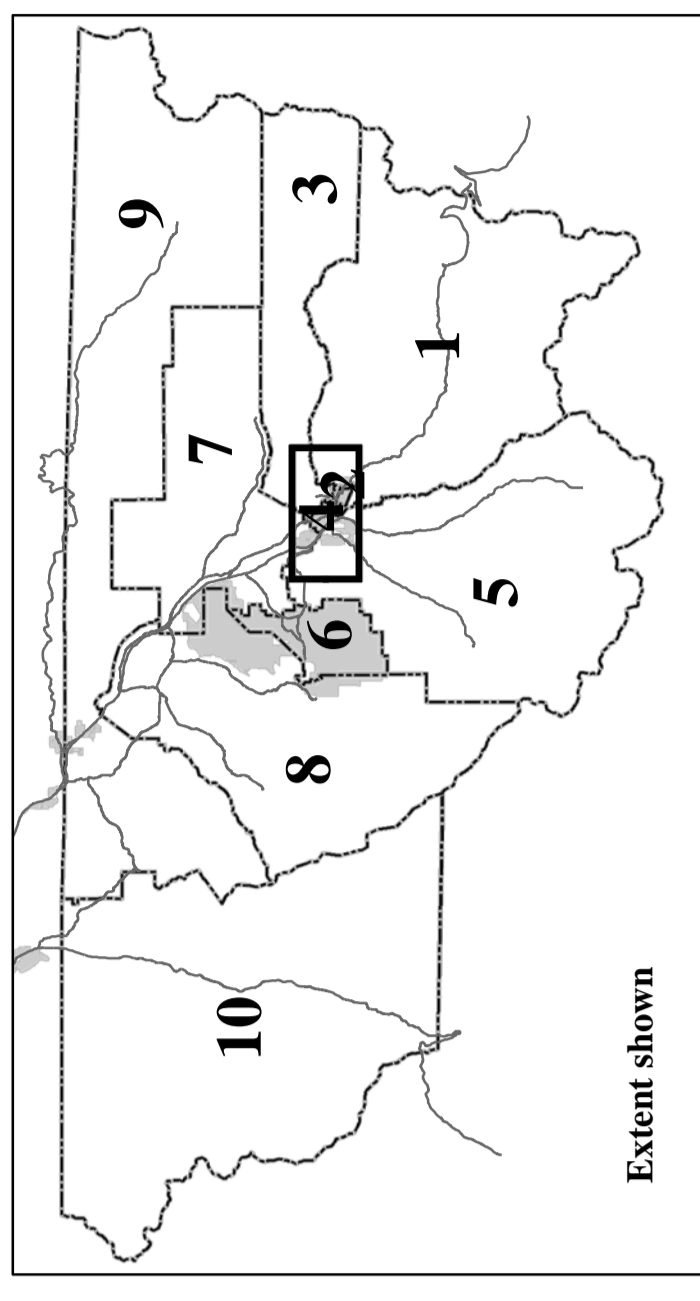


Alternative A

Pitkin County Aspen Area VOTER PRECINCTS

Refer to Page 1 for specific Precinct locations for the remainder of Pitkin County.

Page 2 of 2



This map is a graphical representation of the features depicted and is not a legal document. It is subject to change depending on management or redaction.

December 28, 2011
© 2011 Pitkin County GIS

Extent shown

JANUARY 3, 2012 EMERGENCY RESOLUTION

EXHIBIT 2: DESCRIPTION OF PRECINCT BOUNDARIES

PITKIN COUNTY ELECTION PRECINCTS

(Approved January 3, 2012)

All references to boundaries or limits of political subdivisions of the State of Colorado in the following descriptions of Pitkin County election precincts are to such boundaries and limits as they existed on January 3, 2012.

Precinct 01 – East Aspen / Roaring Fork East / Independence Pass / Lower Smuggler /

Portions of Aspen Mountain: Beginning at the summit of Mount Oklahoma, a point on the boundaries between Pitkin and Lake Counties; then southerly along the ridge of the Continental Divide to a ridge that runs easterly between Pitkin and Gunnison Counties; then westerly along the ridge separating Pitkin County and Gunnison County to the intersection with Richmond Hill Road; then northerly along the centerline of Richmond Hill Road to the intersection with Aspen Mountain Road; then northerly along the centerline of Aspen Mountain Road to the northernmost point on the switchback located nearest to Shadow Mountain in Section 13, Township 10 South, Range 85 West; then northeasterly along an undefined straight line to the intersection with Castle Creek; then northerly along the centerline of Castle Creek to the intersection with Highway 82; then easterly along the centerline of Highway 82 to the point where Highway 82 becomes West Hallam Street; then easterly along the centerline of West Hallam Street to the intersection with North Seventh Street; then southerly along the centerline of North Seventh Street to the point where it becomes South Seventh Street; then southerly along the centerline of South Seventh Street to the intersection with the City of Aspen municipal boundary; then southeasterly along the City of Aspen municipal boundary to the intersection

with the Roaring Fork River; then downstream along the centerline of the Roaring Fork River to the intersection with the Neale Avenue Bridge (a/k/a No Problem Bridge); then westerly along the centerline of Neale Street to the intersection with East Main Street at the Original Street Curve; then northerly along the centerline of East Main Street to the intersection with North Mill Street; then northerly along the centerline of North Mill Street to the intersection with Gibson Avenue; then southeasterly along the centerline of Gibson Avenue to the intersection with South Avenue; then easterly along the centerline of South Avenue to the intersection with Spruce Street; then northerly along the centerline of Spruce Street to Park Circle; then easterly along the centerline of Park Circle to the intersection with the City of Aspen municipal boundary; then northerly along the City of Aspen municipal boundary to the intersection with the southeastern property line of Randall Park (owned by Pitkin County); then northerly along the property line of Randall Park to the intersection with Hunter Creek; then northeast along the centerline of Hunter Creek to its headwaters in the upper Roaring Fork River drainage; then due east along an undefined line to the summit of Mount Oklahoma, the point of beginning.

Precinct 02 – Aspen Core South of Main St and East of South Seventh St: Beginning at the point where Aspen Mountain Road intersects with the City of Aspen municipal boundary; then southeasterly along the City of Aspen municipal boundary to the intersection with the Roaring Fork River; then downstream along the centerline of the Roaring Fork River to the intersection with the Neale Avenue Bridge (a/k/a No Problem Bridge); then westerly along the centerline of Neale Avenue to the intersection with East Main Street at the Original Street Curve; then westerly along the centerline of East Main Street to the point where it becomes West Main Street; then westerly along the centerline of West Main Street to the intersection with

South Seventh Street; then southerly along the centerline of South Seventh Street to the intersection with the City of Aspen municipal boundary; then southeasterly along the City of Aspen municipal boundary to the intersection with Aspen Mountain Road, the point of beginning.

Precinct 03 – NE Aspen / Red Mountain / Hunter Creek / Centennial: Beginning at the summit of Mount Oklahoma, a point on the boundaries between Pitkin and Lake Counties; then west along an undefined line to the headwaters of Hunter Creek; then westerly and northerly along the centerline of Hunter Creek to the northeast property corner of Randall Park; then southerly along the eastern property line of Randall Park to the intersection with the municipal boundary of the City of Aspen; then southeasterly along the City of Aspen municipal boundary to the intersection with Park Circle; then westerly along the centerline of Park Circle to the intersection with Spruce Street; then south along the centerline of Spruce Street to the intersection with South Avenue; then westerly along the centerline of South Avenue to the intersection with Gibson Avenue; then westerly along the centerline of Gibson Avenue to the intersection with North Mill Street; then southerly along the centerline of North Mill Street to the intersection with Rio Grande Place; then northwesterly along an undefined line to the intersection with the eastern property line of Parcel No. 273707317004 (also known by street and number as 225 North Mill Street, Aspen, CO, which parcel is subsequently referred to as “the 225 North Mill Street parcel”); then southerly, westerly and northerly along the property line of the 225 North Mill Street parcel to the intersection with the property line of the Trueman Neighborhood Commercial Project subdivision; then westerly and northerly along the property line of the Trueman Neighborhood Commercial Project subdivision to the southernmost property

line of the Aspen Center for Environmental Studies (Parcel No. 273707300801, and also known by street and number as 100 Puppy Smith Street, Aspen, which parcel is subsequently referred to “the ACES Parcel”); then northerly along the western property line of the ACES Parcel to its point of intersection with the centerline of the Roaring Fork River; then northerly and westerly along the centerline of the Roaring Fork River to the confluence with Slaughterhouse Gulch; then easterly and northerly along the centerline of Slaughterhouse Gulch to the origin of Slaughterhouse Gulch; then northeasterly along an undefined line to the northwest corner of Section 31, Township 9 South, Range 84 West; then easterly along the northern section lines of Sections 31, 32, 33, 34, 35 and 36, Township 9 South, Range 84 West to the intersection with the western section line of Section 30, Township 9 South, Range 83 West; then north along the western section line of Section 30, Township 9 South, Range 83 West to the intersection with the northern section line of Section 30, Township 9 South, Range 83 West; then east along the northern section lines of Sections 30, 29, 28 and a portion of 27, Township 9 South, Range 83 West to the intersection with the boundary of the Roaring Fork School District; then south and east along the boundary of the Roaring Fork School District to the intersection with the boundary between Pitkin and Lake Counties at the ridge of the Continental Divide; then southerly along the ridge of the Continental Divide to the summit of Mount Oklahoma, the point of beginning.

Precinct 04 – Aspen West End to the North of Main St and S-Curve / Aspen Meadows /

Snowbunny / Truscott: Beginning at the intersection of Rio Grande Place and North Mill Street; then southerly along the centerline of North Mill Street to the intersection with East Main Street; then westerly along the centerline of East Main Street to the point where East Main

Street becomes West Main Street; then northerly along the centerline of West Main Street to the intersection with North Seventh Street; then northerly along the centerline of North Seventh Street to the intersection with West Hallam Street; then westerly along the centerline of West Hallam Street to the point where West Hallam Street becomes Highway 82; then westerly along the centerline of Highway 82, passing on the north side of the Castle Creek Road/Maroon Creek Road roundabout, to the point of intersection with Maroon Creek; then northerly along the centerline of Maroon Creek to the intersection with the boundary between the City of Aspen and unincorporated Pitkin County; then easterly and northerly along the City of Aspen municipal boundary to Cemetery Lane; then northerly along the centerline of Cemetery Lane to the intersection with the Roaring Fork River at Slaughterhouse Bridge; then easterly and southerly along the centerline of the Roaring Fork River to the intersection with the northernmost property line of the ACES Parcel; then southerly and westerly along the western property line of the ACES Parcel to the point of intersection with the southwestern property line of the Trueman Neighborhood Commercial Project subdivision; then southeasterly along the property line of the Trueman Neighborhood Commercial Project subdivision to the intersection with the northwestern corner of the 225 North Mill Street parcel; then southerly, easterly and northerly along the property line of the 225 North Mill Street parcel to the intersection with the southern property line of the Trueman Neighborhood Commercial Project subdivision; then southeasterly along an undefined line to the at the intersection of Rio Grande Place and North Mill Street, the point of beginning.

Precinct 05 – Castle and Maroon Creeks to the South of Highway 82 / Owl Creek /

Buttermilk / Aspen Highlands / Meadowood / Southwest City of Aspen / Shadow

Mountain / Portions of Aspen Mountain: Beginning at the point where Maroon Creek intersects Highway 82; then easterly along the centerline of Highway 82, passing on the north of the Castle Creek Road/Maroon Creek Road roundabout, to the intersection with Castle Creek; then southerly along the centerline of Castle Creek to the intersection with Parcel No. 273512400005; then southeasterly along an undefined straight line to the intersection with Aspen Mountain Road at the northernmost point on the switchback located nearest Shadow Mountain, in Section 13, Township 10 South, Range 85 West; then southerly along the centerline of Aspen Mountain Road to the intersection with Richmond Hill Road; then southerly along the centerline of Richmond Hill Road to the intersection with the boundary between Pitkin and Gunnison Counties; then southerly, easterly and northerly along the boundary between Pitkin and Gunnison Counties to the intersection with the southernmost boundary of the Roaring Fork School District; then northerly along the eastern boundary of the Roaring Fork School District to the intersection with the municipal boundary of the Town of Snowmass Village; then easterly and northerly along the municipal boundary of the Town of Snowmass Village to the northern property line of the Owl Creek Ranch subdivision; then easterly and northerly along the northern property line of the Owl Creek Ranch subdivision to the intersection with Owl Creek Road; then southeasterly along the centerline of Owl Creek Road to the intersection with Highway 82; then southeasterly along the centerline of Highway 82 to the intersection with Maroon Creek, the point of beginning.

Precinct 06 – Portion of Town of Snowmass Village situated within Aspen School

District:

Beginning at the point where Brush Creek Road intersects the municipal boundary of the Town of Snowmass Village; then southerly along the municipal boundary of the Town of Snowmass Village to the intersection with the boundary of the Roaring Fork School District; then northerly along the boundary of the Roaring Fork School District until the intersection with the northeast corner of Section 19, Township 9 South, Range 85 West; then south along the east section line of Section 19, Township 9 South, Range 85 West to the intersection with the municipal boundary between the Town of Snowmass Village and unincorporated Pitkin County; then southerly along the eastern municipal boundary of the Town of Snowmass Village to the intersection with Brush Creek Road, the point of beginning.

Precinct 07 – Burlingame / AABC / Brush Creek / Woody Creek / Aspen Village / McClain

Flats / Starwood: Beginning at the point where Maroon Creek intersects Highway 82; then northerly along the centerline of Highway 82 to the intersection with Owl Creek Road; then northerly along the centerline of Owl Creek Road to the intersection with the northern property line of the Owl Creek Ranch subdivision; then westerly along the northern property line of the Owl Creek Ranch subdivision to the intersection with the eastern municipal boundary of the Town of Snowmass Village; then northerly along the eastern municipal boundary of the Town of Snowmass Village to the northernmost intersection with the east section line of Section 19, Township 9 South, Range 85 West; then north along the east section line of Section 19, Township 9 South, Range 85 West to the intersection with the boundary of the Roaring Fork School District at the northeast corner of Section 19, Township 9 South, Range 85 West; then

northerly, westerly and easterly along the boundary of the Roaring Fork School District to the intersection with the south section line of Section 22, Township 9 South, Range 83 West; then west along the south section lines of Sections 22, 21, 20 and 19, Township 9 South, Range 83 West, to the intersection with the east section line of Section 25, Township 9 South, Range 84 West; then south along the east section line of Section 25, Township 9 South, Range 85 West to the intersection with the south section line of Section 25, Township 9 South, Range 84 West; then west along the south section lines of Sections 25, 26, 27, 28, 29 and 30, Township 9 South, Range 84 West, to the intersection with the east section line of Section 36, Township 9 South, Range 85 West; then southwesterly along an undefined straight line to the origin of Slaughterhouse Gulch; then southwest along the centerline of Slaughterhouse Gulch to its intersection with the Roaring Fork River; then upstream along the centerline of the Roaring Fork River to its intersection with the municipal limits of the City of Aspen; then southerly and westerly along the municipal limits of the City of Aspen to the intersection with Maroon Creek; then southerly along the centerline of Maroon Creek to the intersection with Highway 82, the point of beginning.

Precinct 08 – Town of Snowmass Village within Roaring Fork School District / Snowmass

& Capitol Creek Drainages / Old Snowmass / Lazy Glen: Beginning at the point where the boundary of the Roaring Fork School District intersects the Roaring Fork River on the south section line of Section 31, Township 8 South, Range 85 West, in Snowmass Canyon; then westerly and southerly along the boundary of the Roaring Fork School District to its southernmost point on the east section line of Section 28, Township 11 South, Range 86 West on the ridge between Pitkin and Gunnison Counties; then northerly along the ridge between

Pitkin and Gunnison Counties to Snowmass Mountain; then northerly and westerly along the ridge of the Elk Mountains to the headwaters of East Sopris Creek; then northerly and easterly along the centerline of East Sopris Creek to the intersection with the west section line of Section 5, Township 9 South, Range 86 West; then north along the west section lines of Section 5, Township 9 South, Range 86 West and Section 32, Township 8 South, Range 86 West to the northwest corner of Section 32, Township 8 South, Range 86 West; then east along the north section line of Section 32, Township 8 South, Range 86 West to the northeast corner of Section 32, Township 8 South, Range 86 West; then north along the west section line of Section 28, Township 8 South, Range 86 West to the intersection with the Roaring Fork River in Section 21, Township 8 South, Range 86 West; then upstream along the centerline of the Roaring Fork River to the intersection with the property line of federal lands and the intermittent stream in Section 21, Township 8 South, Range 86 West; then northerly along the intermittent stream to an undefined point located one-half mile north of the centerline of Highway 82; then southeasterly along an undefined line located one-half mile north of the centerline of Highway 82 to the intersection with the boundary of the Aspen School District; then west along the boundary of the Aspen School District to the intersection with the Roaring Fork River at the south section line of Section 31, Township 8 South, Range 85 West, in Snowmass Canyon, the point of beginning.

Precinct 09 – Town of Basalt / Emma / Frying Pan River Valley / Meredith: Beginning at the point on the Continental Divide where the boundaries of Pitkin, Eagle and Lake Counties intersect; then southerly along the boundary between Pitkin and Lake Counties to the intersection with the southern boundary of the Roaring Fork School District; then westerly along

the southern boundary of the Roaring Fork School District to a point located one-half mile east of the centerline of Highway 82; then northwesterly along an undefined line located one-half mile east of the centerline of Highway 82 to the intersection with the intermittent stream in Section 21, Township 8 South, Range 86 West; then southwesterly along the centerline of the intermittent stream to its intersection with the Roaring Fork River; then downstream along the centerline of the Roaring Fork River to its intersection with the east section line of Section 20, Township 8 South, Range 86 West; then south on the east section lines of Sections 20 and 29, Township 8 South, Range 86 West to the southeast corner of Section 29, Township 8 South, Range 86 West; then west on the south section line of Section 29, Township 8 South, Range 86 West to the intersection with the east section line of Section 31, Township 8 South, Range 86 West; then south along the east section lines of Section 31, Township 8 South, Range 86 West and Section 6, Township 9 South, Range 86 West, to the intersection with East Sopris Creek; then southwesterly along the centerline of East Sopris Creek to its headwaters below the ridge of the Elk Mountains; then northerly along the ridge of the Elk Mountains to the east peak of Mount Sopris; then northeast along a ridge of Mount Sopris to the headwaters of Prince Creek at Thomas Lake; then northerly and westerly along the centerline of Prince Creek to the intersection with the north section line of Section 6, Township 9 South, Range 87 West; then east along the north section lines of Sections 6 and 5, Township 9 South, Range 87 West to the intersection with the property line of federal lands in Section 32, Township 8 South, Range 87 West; then northerly along the western property line of federal lands situated in Township 8 South, Range 87 West to the intersection of the boundary between Pitkin and Garfield Counties; then east along the boundary of Pitkin County to the point on the Continental Divide where the boundaries of Pitkin, Eagle and Lake Counties intersect, the point of beginning.

Precinct 10 – Crystal River Valley: Beginning at the northeast corner of Section 13, Township 8 South, Range 88 West; then southerly along the western boundary of federal lands to the intersection with the south section line of Section 32, Township 8 South, Range 87 West; then west along the south section lines of Sections 32 and 31, Township 8 South, Range 87 West to the intersection with Prince Creek; then southerly along the centerline of Prince Creek to its headwaters at Thomas Lake; then southwest up to and along the ridge of the Elk Mountains to the east peak of Mount Sopris; then southerly along the ridge of the Elk Mountains to the intersection with the boundary between Pitkin and Gunnison Counties; then westerly and northerly along the boundaries between Pitkin and Gunnison Counties to the point where the boundaries of Pitkin, Mesa and Garfield Counties intersect; then east along the boundary between Pitkin and Garfield Counties to the northeast corner of Section 13, Township 8 South, Range 88 West, the point of beginning.